



Edition 4, January 2015
W.E. Bemis

Appledore Island in the Gulf of Maine














Not for navigational purposes

Main Campus (built/renovated)

- Bartels:** staff housing (1910/1992)
- Dorm 1:** housing (1975)
- Dorm 2:** housing (1976)
- Dorm 3:** housing (1977)
- Founders:** housing (1890/1993)
- Hamilton:** main office, first aid, lecture room (1890/1987)
- Kiggins Commons:** kitchen, dining, restrooms, lab (1973)
- Kingsbury House:** director housing (2001)
- Laighton:** lab, classrooms, library (1890/1973)
- Palmer-Kinne Laboratory:** teaching labs (1974)
- Radar Tower:** research facilities (1943)
- Utility Building/Grass Lab:** maintenance (1972)/bird banding station (1981)

Other Facilities and Sites

- Celia Thaxter's Garden:** restored historic garden (1893/1977)
- Dive Locker:** SCUBA operations (1943/1999)
- Laighton Family Graveyard:** historic site (1866)
- Pepperell House Foundation:** historic site (1676)
- Ross' Pole Barn:** carpenter shop (2000)
- Sunset Pavilion:** scenic overlook (1996)
- Wastewater Treatment:** (1973/1998/2009)
- Water Conservation Building:** washrooms (2011)
- Energy Conservation Building:** batteries (2013)

-  Buildings, facilities, sites
-  1 Transect sites
-  Roads
-  Foot trails
-  Light land contour intervals: 2'
-  Dark land contour intervals: 10'
-  60 Water depth in feet indicated in italics
-  Rocky intertidal
-  Silent buoy
-  Wind turbine
-  Picnic area
-  Benchmark "D"
22.92 ft above MLW 7951D 1976
-  Mooring